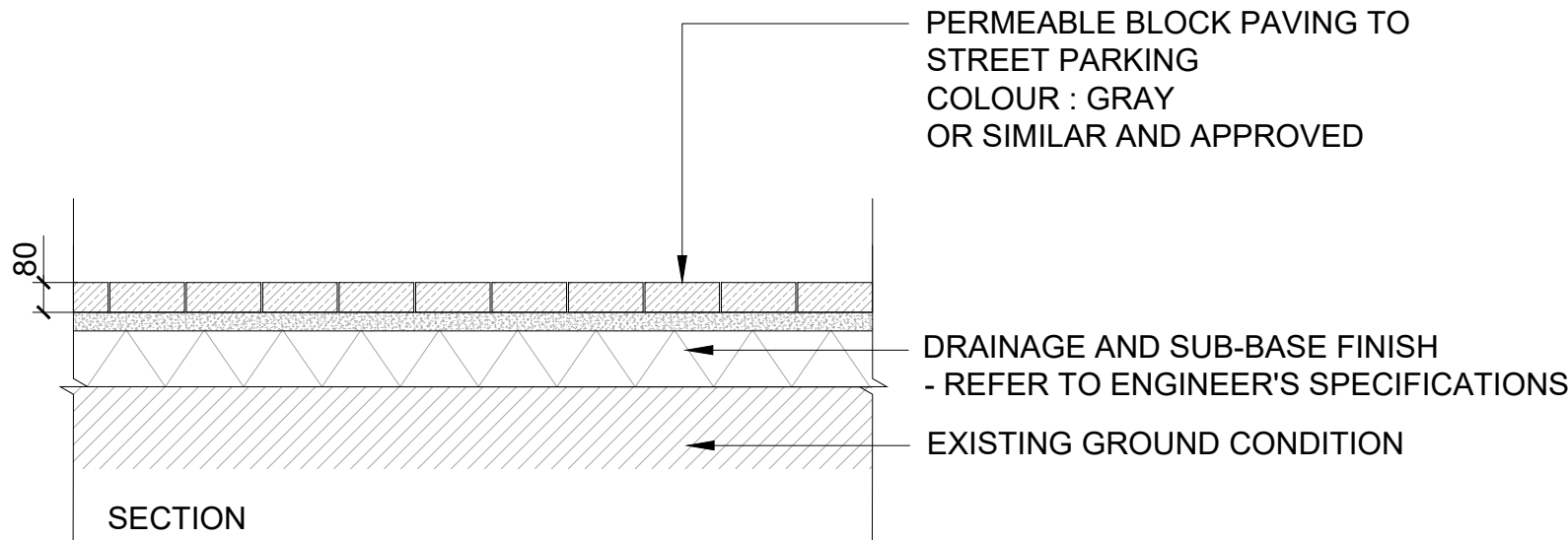
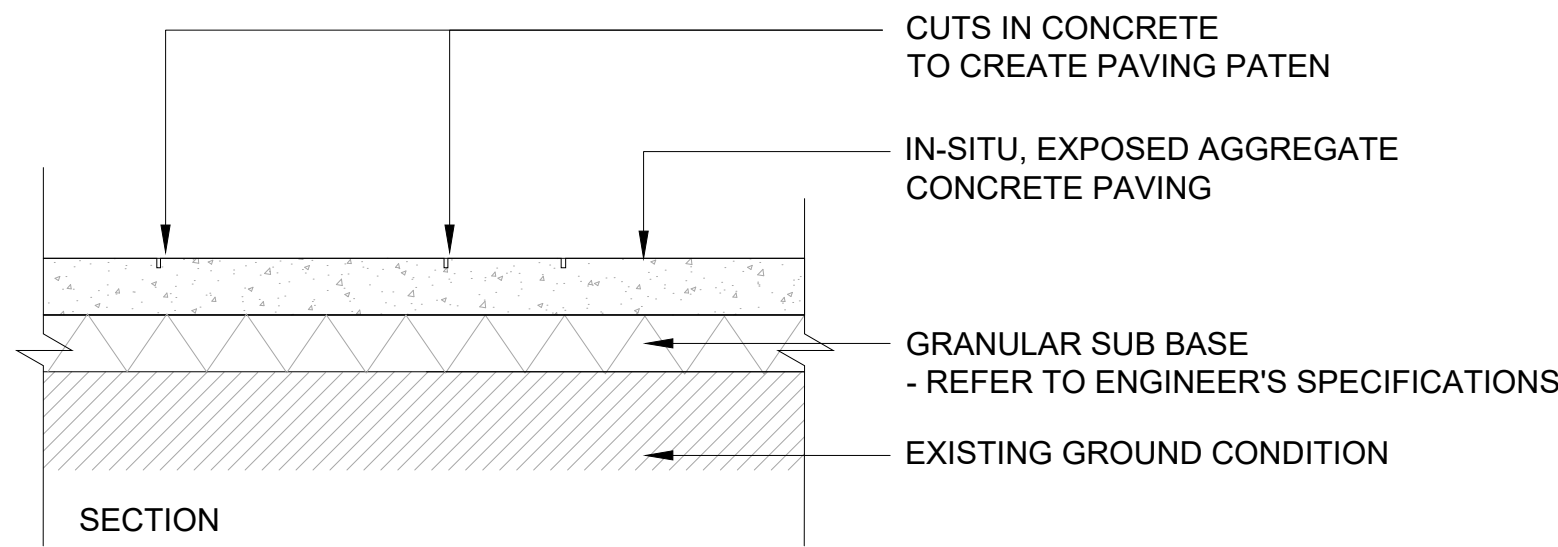


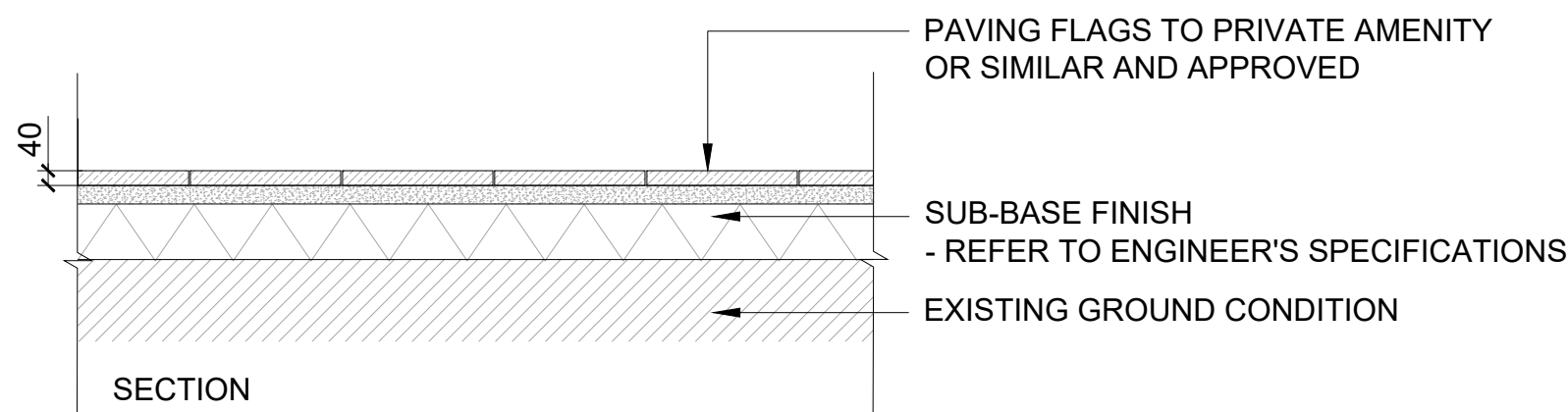
01 TYPICAL DETAIL : HIGH QUALITY PAVING 1
SCALE: 1:20 @A1



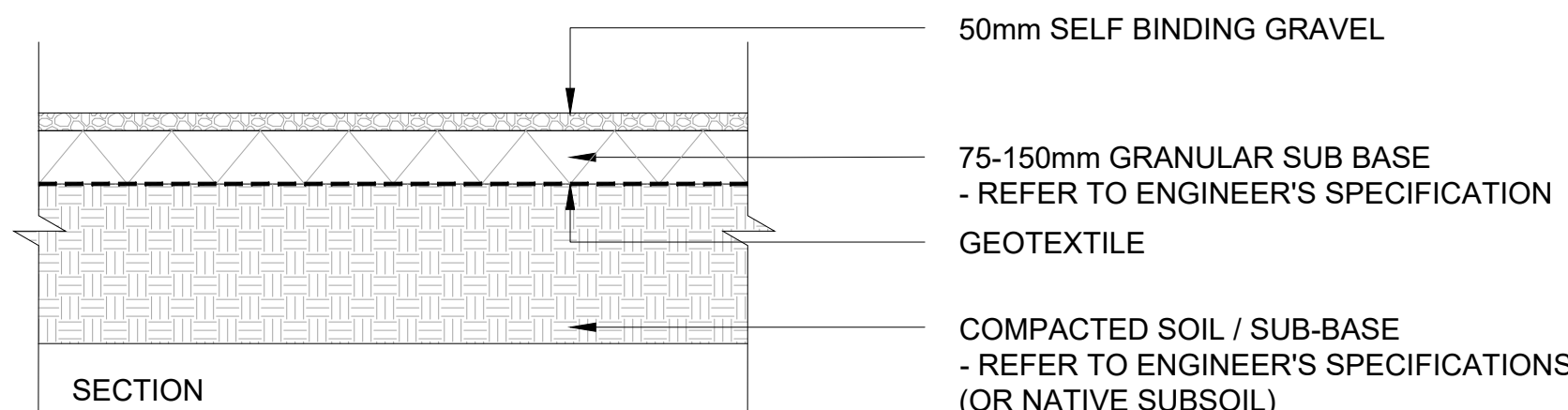
02 TYPICAL DETAIL : PERMEABLE BLOCK PAVING TO STREET PARKING
SCALE: 1:20 @A1



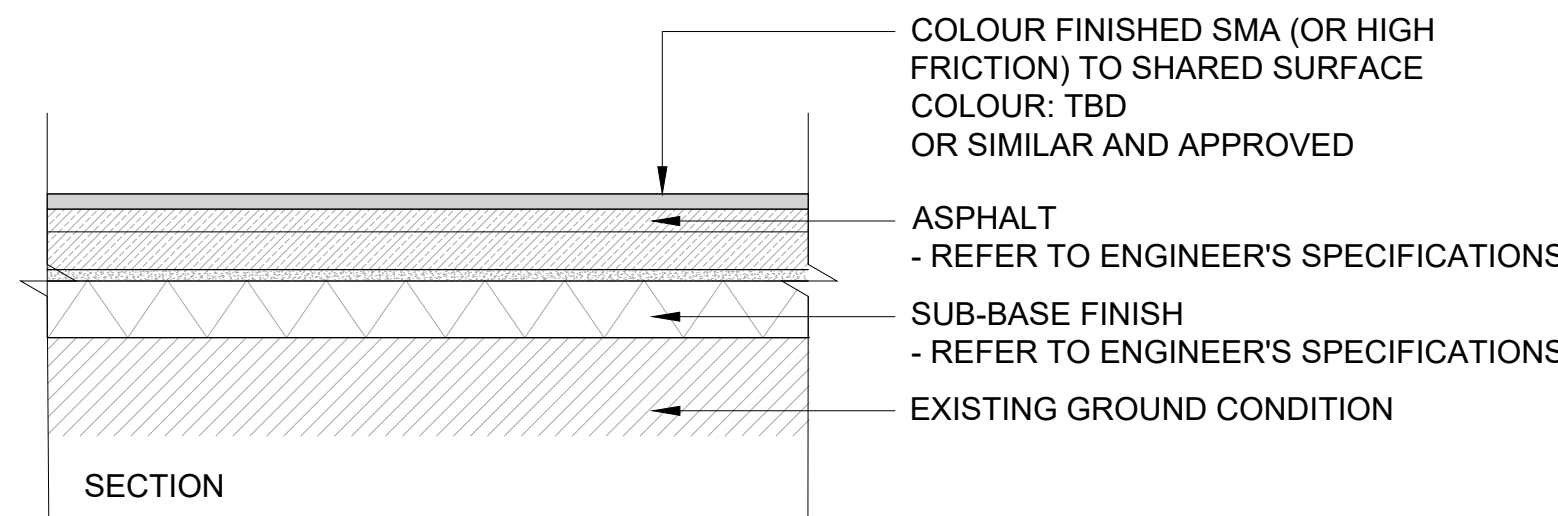
03 TYPICAL DETAIL : EXPOSED AGGREGATE CONCRETE PAVING
SCALE: 1:20 @A1



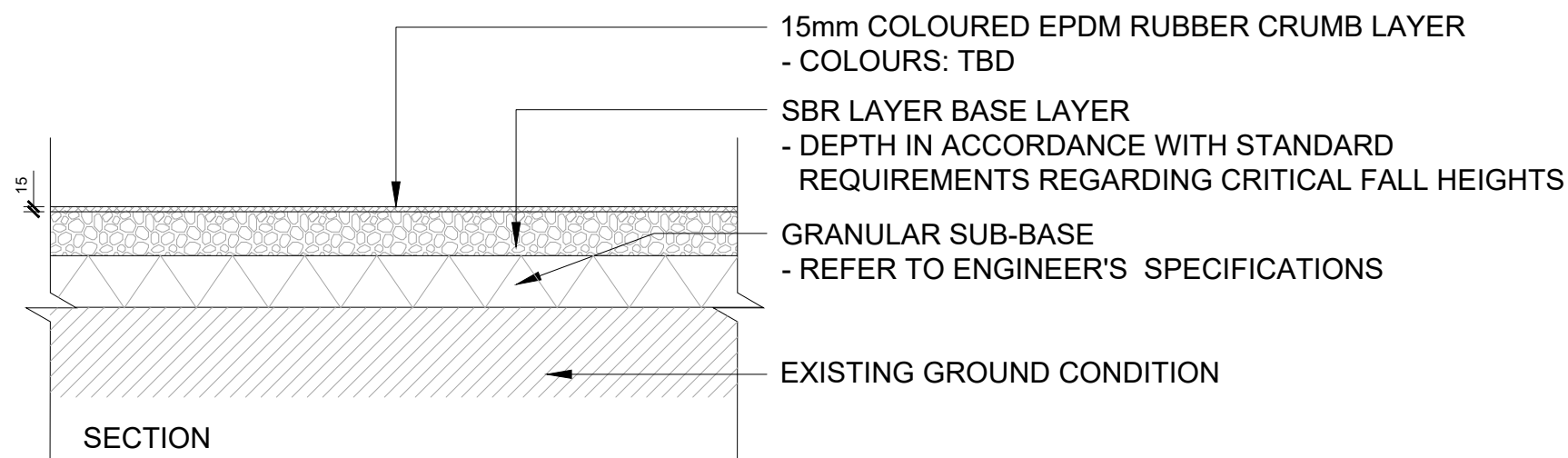
04 TYPICAL DETAIL : PAVING FLAGS TO PRIVATE AMENITY OR SIMILAR
SCALE: 1:20 @A1



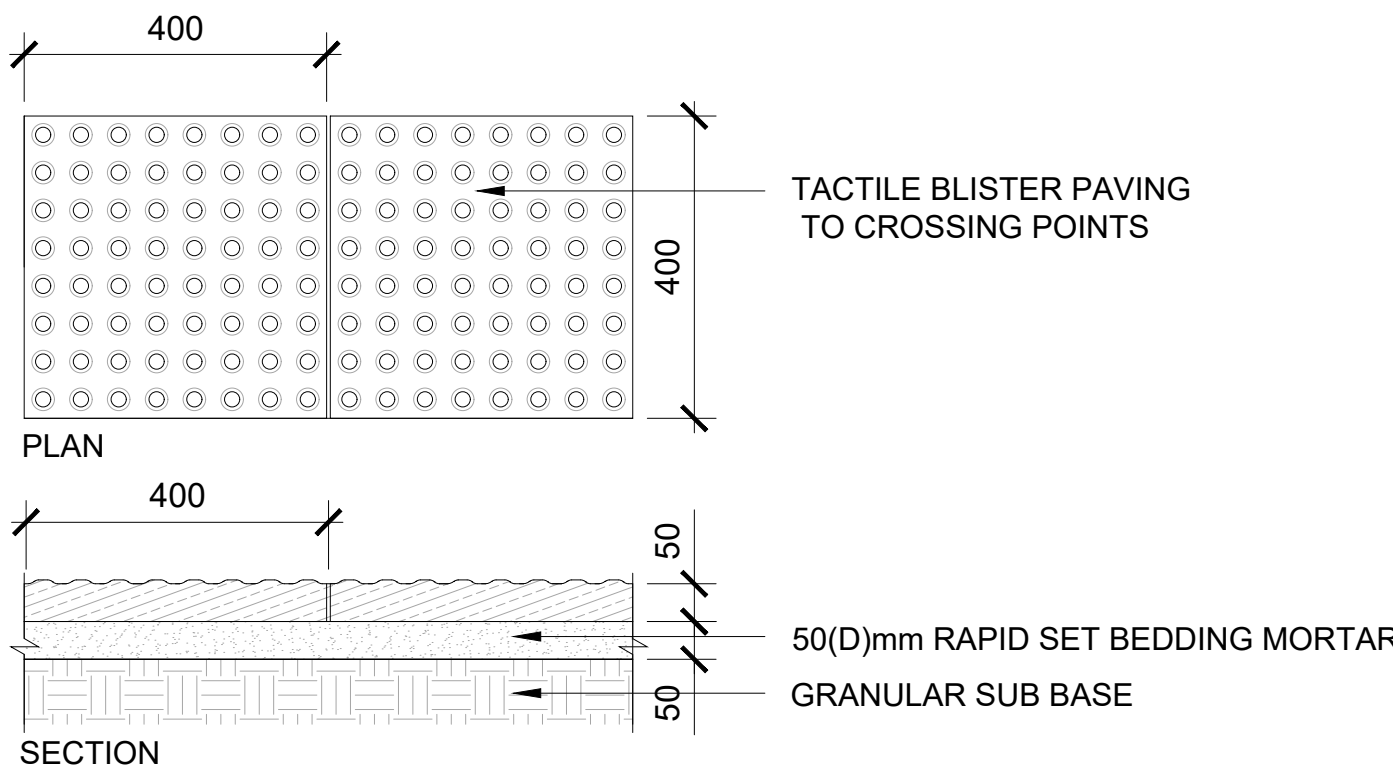
05 TYPICAL DETAIL: SELF BINDING GRAVEL SURFACE
SCALE: 1:20@A1



06 TYPICAL DETAIL : COLOUR FINISHED SMA TO RAISED TABLE & SHARED SURFACE
SCALE: 1:20@A1



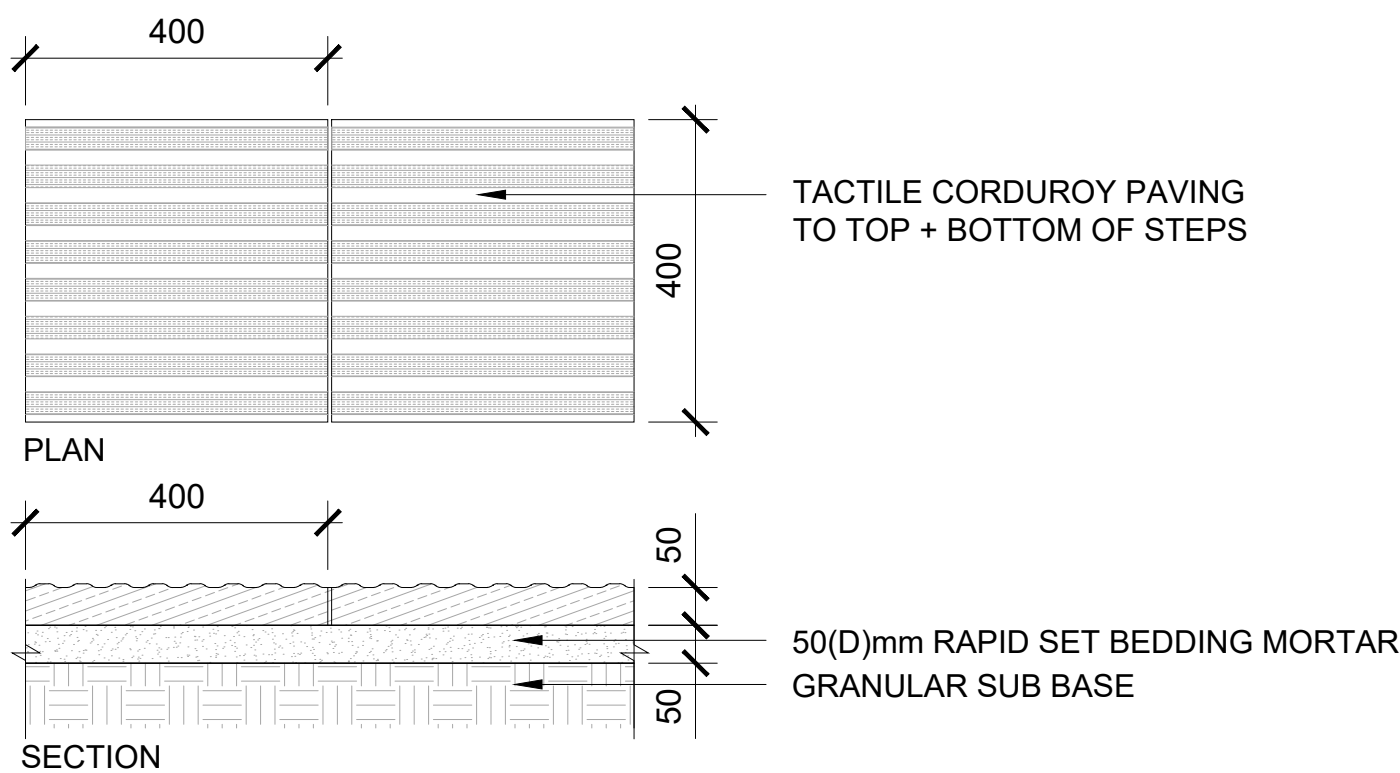
07 TYPICAL DETAIL: SOFT POUR SURFACE
SCALE: 1:20@A1



08 TYPICAL DETAIL : TACTILE BLISTER PAVING TO CROSSING POINTS
SCALE: 1:10@A1



REFERENCE IMAGE
TYPICAL BLISTER PAVING



09 TYPICAL DETAIL : TACTILE CORDUROY PAVING TO TOP + BOTTOM OF STEPS
SCALE: 1:10@A1



REFERENCE IMAGE
TYPICAL TACTILE CORDUROY PAVING

NOTE
ALL DIMENSIONS TO BE CHECKED ON SITE
NO DIMENSIONS TO BE SCALED FROM THIS DRAWING
THIS DRAWING IS TO BE READ IN CONJUNCTION WITH
RELEVANT CONSULTANTS DRAWINGS
NO PART OF THIS DOCUMENT MAY BE RE-PRODUCED OR
TRANSMITTED IN ANY FORM OR STORED IN ANY RETRIEVAL
SYSTEM OF ANY NATURE WITHOUT THE WRITTEN PERMISSION
OF THE LANDSCAPE ARCHITECT AS COPYRIGHT HOLDER EXCEPT
AS AGREED FOR USE ON THE PROJECT FOR WHICH THE
DOCUMENT WAS ORIGINALLY ISSUED

APPLICANT:
1 TERENCE LAND LIMITED

ARCHITECTS:
bkdarchitects
BURKE KENNEDY DOYLE

REFERENCE: THIS DRAWING IS NOT FOR CONSTRUCTION

02 Stage 3 Submission		Mar. 2025
01 Stage 2 Submission		Dec. 2024

REVISIONS:

Job No.	63A6A	Drawn By	AC
Dwg No.	L1-900	Checked By	JM
Scale	INDICATED@A1	Date	MAR. 2025

JOB DESCRIPTION

Site	Proposed Residential Development at Carlisle
Project	Carlisle Stage 3
Title	HARD LANDSCAPE DETAILS - PAVING