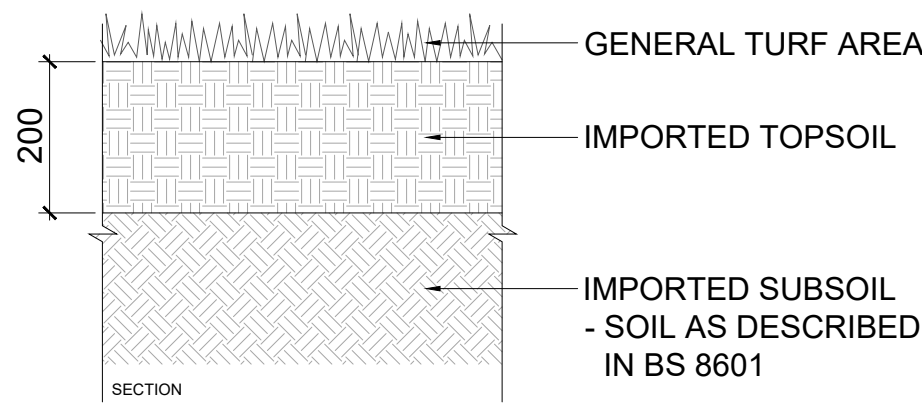
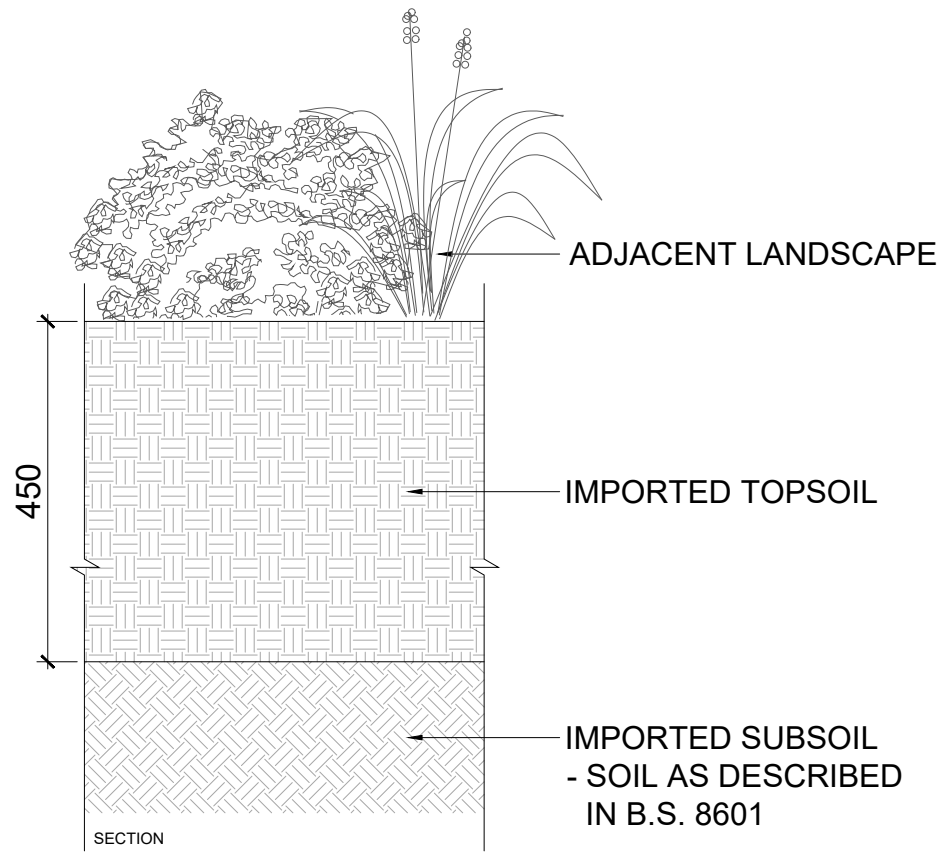


IMPORTED TOPSOIL SPECIFICATION (TO IN SITU GROUND AREAS):

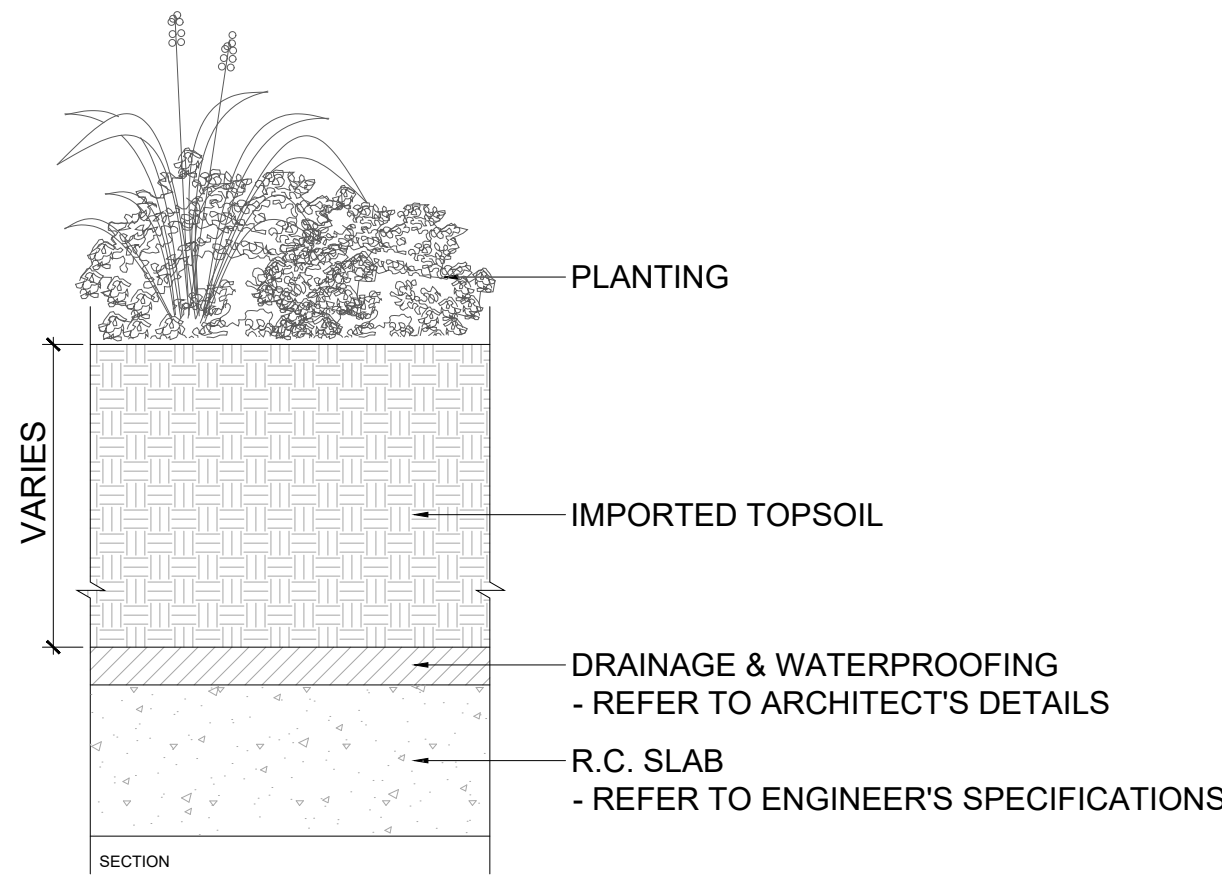
TYPE: ENRICH ProGrow OR
SIMILAR APPROVED
SOIL STANDARD: BS 3882 : 2015



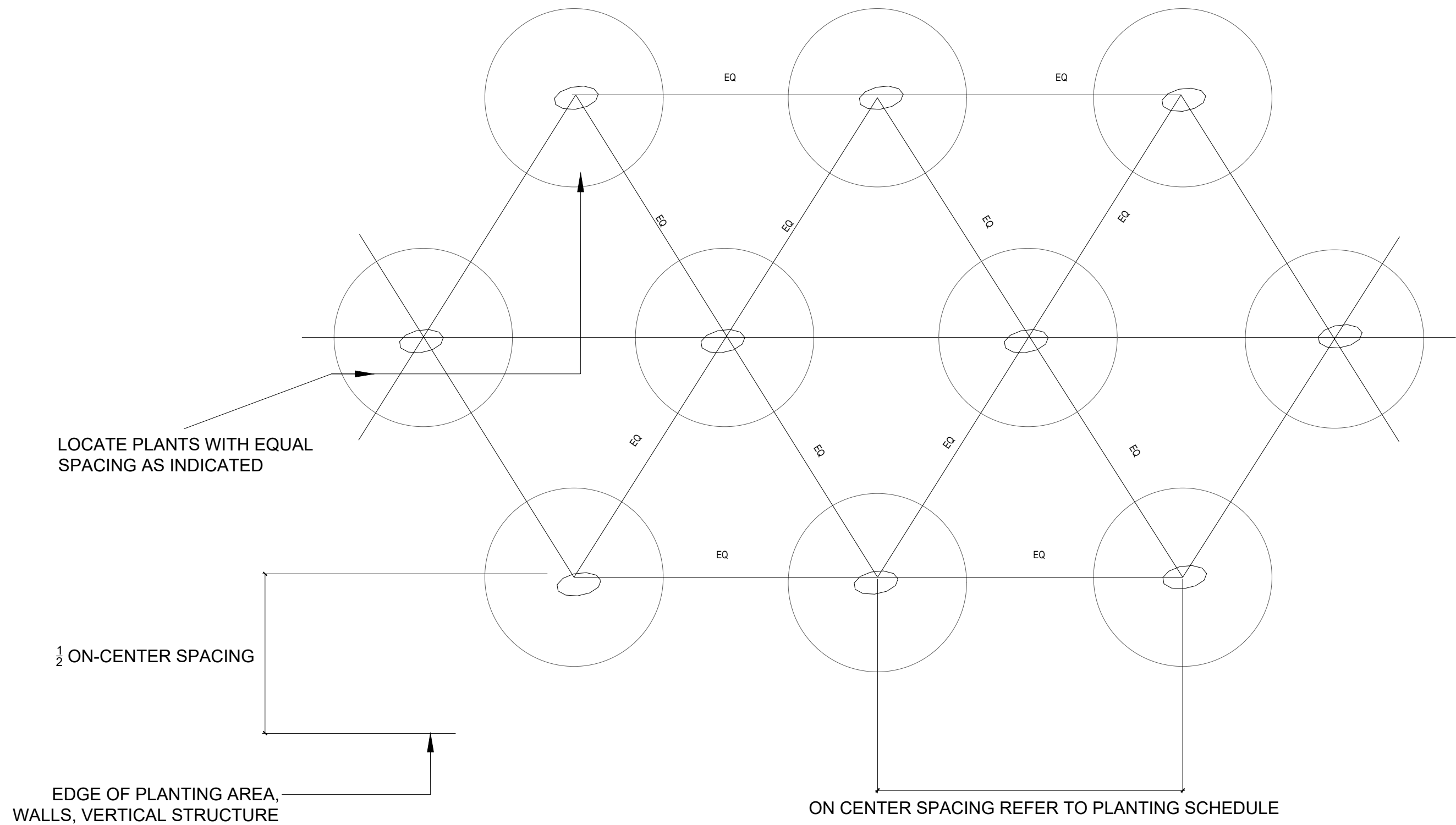
01 TYPICAL DETAIL: TURF SOIL PROFILE TO NATRURAL GROUND AREAS
SCALE: 1:10 @ A1



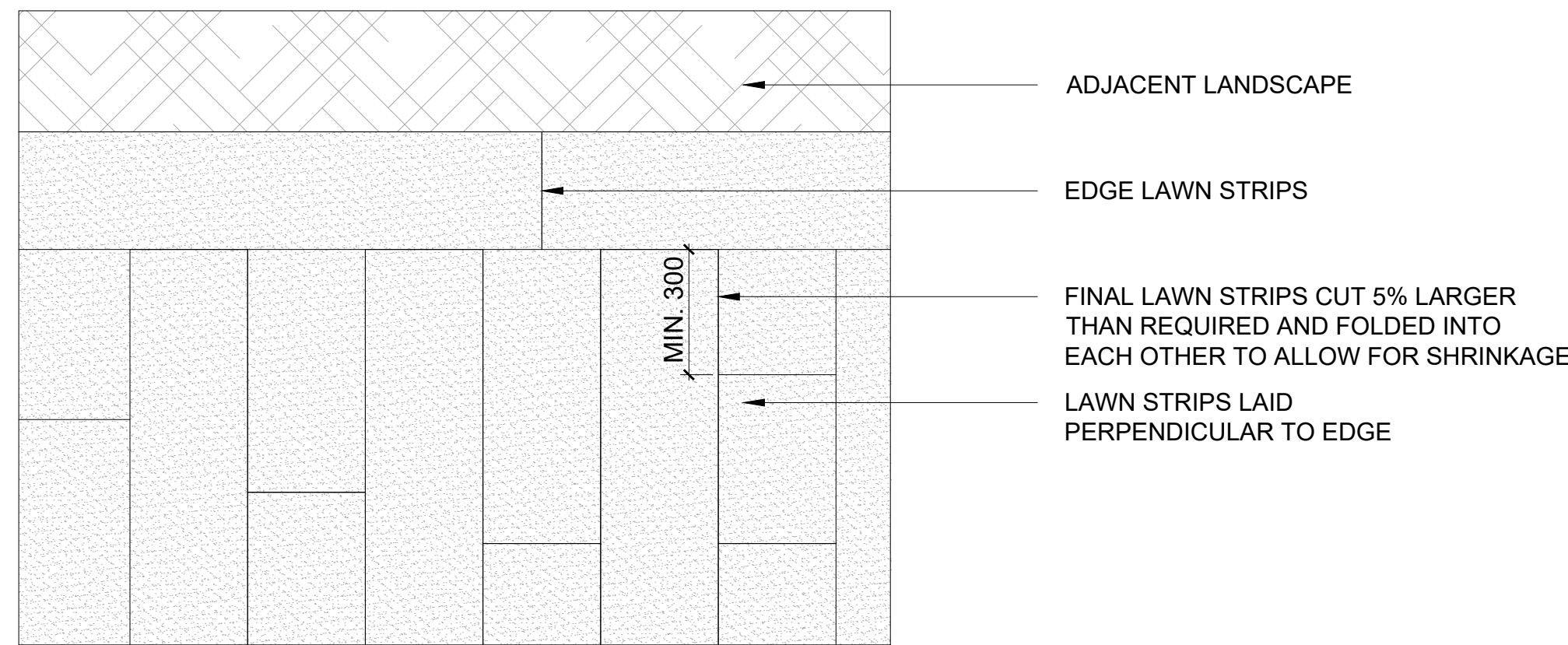
02 TYPICAL DETAIL: SHRUB SOIL PROFILE TO NATURAL GROUND AREAS
SCALE: 1:10 @ A1



03 TYPICAL DETAIL: SHRUB SOIL PROFILE TO PLANTING ON PODIUM LEVEL / PLANTERS
SCALE: 1:10 @ A1



04 TYPICAL DETAIL: SHRUB PLANTING SPACING
SCALE: 1:10 @ A1



05 TYPICAL DETAIL: AREAS OF TURF
SCALE: 1:20 @ A1

NOTE
ALL DIMENSIONS TO BE CHECKED ON SITE
NO DIMENSIONS TO BE SCALED FROM THIS DRAWING
THIS DRAWING IS TO BE READ IN CONJUNCTION WITH
RELEVANT CONSULTANTS DRAWINGS
NO PART OF THIS DOCUMENT MAY BE RE-PRODUCED OR
TRANSMITTED IN ANY FORM OR STORED IN ANY RETRIEVAL
SYSTEM OF ANY NATURE WITHOUT THE WRITTEN PERMISSION
OF THE LANDSCAPE ARCHITECT AS COPYRIGHT HOLDER EXCEPT
AS AGREED FOR USE ON THE PROJECT FOR WHICH THE
DOCUMENT WAS ORIGINALLY ISSUED

APPLICANT:
1 TERENCE LAND LIMITED

ARCHITECTS:
bkdarchitects
BURKE KENNEDY DOYLE

REFERENCE: THIS DRAWING IS NOT FOR CONSTRUCTION

02	Stage 3 Submission	Mar. 2025
01	Stage 2 Submission	Dec. 2024

REVISIONS:

Job No.	63A6A	Drawn By	AC
Dwg No.	L1-905	Checked By	JM
Scale	INDICATED@A1	Date	MAR. 2025

JOB DESCRIPTION

Site	Proposed Residential Development at Carlisle
Project	Carlisle Stage 3
Title	HARD LANDSCAPE DETAILS - SOIL PROFILE & PLANTING